





















Carrick local plan policy notations to be **RETAINED**





KEY

-  - District Boundary
 -  - Area Outside District
 -  5D, Additional shoppers car park at Falmouth
 -  5H, Pedestrian priority in Falmouth
 -  11C, Prime Seafront hotel area of Falmouth
- ENVIRONMENT**
-  - Special Areas of Conservation
 -  - Area of Outstanding Natural Beauty (AONB)
 -  - Site of Special Scientific Interest
 -  - Heritage Coast
 -  - Site of Special Scientific Interest at Trehane Barton
 -  - Area of Great Landscape Value
 -  - Area of Great Scientific Value
 -  - Cornwall Wildlife Trust Site
- BUILT ENVIRONMENT**
-  - Scheduled Ancient Monument
 -  - Statutory Historic Parkland
 -  - Historic Settlement
 -  - Conservation Area
- TRANSPORTATION**
-  - Proposed Additional Car Parking
 -  - Pedestrian Priority
- TOURISM**
-  - Prime Seafront Area Falmouth



Carrick local plan policy notations to be **DELETED**

KEY (Policy References in Brackets)





ENVIRONMENT


-  - Coastal Zone (3L)
-  - Local Nature Reserve (3H)
-  - Ancient Woodland (3E)
-  - Truro River Basin (8G, 10R, 10S, 10T)


BUILT ENVIRONMENT


-  - Non-Statutory Historic Parkland/Garden (4XA)
-  - Area of Great Historic Value (4Y)


TRANSPORTATION

-  - Town Centre Restraint Area (5E, 5EA, 5D)
-  - Major Highway Scheme
-  - Traffic Calming Proposals (5J)
-  - Railway Related Land (5LC)

-  - Pedestrian Walkways (5K)


-  - Highway Improvements


-  - Proposed Park and Ride (5C)

-  - Protected Route Corridor (5A)


-  - Traffic Measures (6B, 6C)

HOUSING


-  - Proposed Housing Site (6B, 6C)

-  - Proposed Housing Site Targeted for an Element of Affordable Housing (6I)


-  - Settlement Boundary (6A, 6D, 6E, 11AA)

-  - High Amenity Area (6F)


SHOPPING


-  - Central Shopping Area (7A)

-  - Prime Shopping Frontage (7E)


-  - Proposed Redevelopment Site (7A, 7B, 7D)


EMPLOYMENT


-  - Proposed Industrial Site (8A)


-  - Older Industrial Commercial Areas (8D)

-  - Office Proposal (8J)


-  - Central Office Policy (8K)

-  - Penryn Inner Harbour (8E)


-  - Exchequer Quay (8F)

-  - Areas where Preference is given to Water Related Industry (8EE)

RECREATION


-  - Protected Open Space (10D)

-  - Proposed Formal Open Space (10A)


-  - Proposed Informal Open Space (10C)

-  - Allotments (10K)

-  - All Weather Pitch

-  - College Valley Park, Penryn & Swan Valley Park Falmouth (10F, 10G)


-  - Area Covered by Policy 10M

-  - Leisure Facility (10W)


TOURISM

-  - Tourism Pressure Area (11AE)


EDUCATIONAL, HEALTH AND COMMUNITY FACILITIES

-  - Educational Land (12A, 12B)


-  - Proposed Primary School (12A)

-  - Hospital Expansion (12C)

-  - Proposed Cemetery Extension (12I)

-  - City Hall (12G)

INFRASTRUCTURE

-  - Areas of Pollution Control/Water Treatment (13M)

The spatial extent of all the notations to be **deleted** and **retained** can be viewed on the relevant former district or county local plan proposals map on Cornwall Councils website.

 [Link to Carrick local plan proposals maps](#)